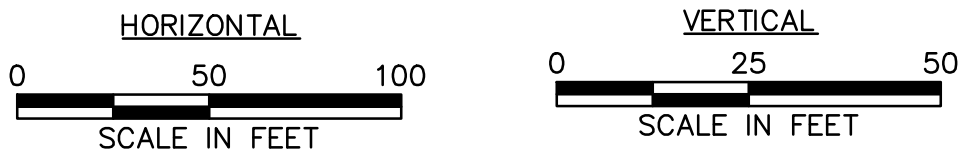




PROFILE A-A



- NOTE:
1. MINIMUM 3' OF COVER BETWEEN STREAMBED AND TOP OF PIPELINE.
 2. PROPOSED FILL WILL BE IN TRENCH AND WILL BE RESTORED TO PRECONSTRUCTION ELEVATIONS.
 3. APPROVED ESC AND SWM MEASURES ARE NOT SHOWN FOR CLARITY

 TETRA TECH <small>WWW.TETRATECH.COM</small> 661 ANDERSEN DRIVE - FOSTER PLAZA 7 PITTSBURGH, PA 15220 T: (412) 921-7090 F: (412) 921-4040	 STREAM CROSSING STREAM NAME: S-A32 (UNT TO DOE CREEK) LAT./LONG. = 37.335094, -80.596868 STATION = 10790+92 COUNTY: GILES REFER TO TABLE 2 (STREAMS) AND TABLE 3 (WETLANDS) IN THE INDIVIDUAL PERMIT APPLICATION	DATE: 2/12/21
		PROJECT NO.: 112IC07157
		DESIGNED BY: DW
		DRAWN BY: JZ
		CHECKED BY: RE
		SHEET: 2 OF 2
		COPYRIGHT TETRA TECH INC.