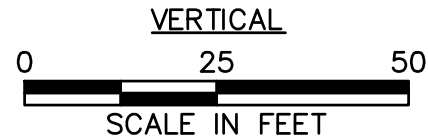
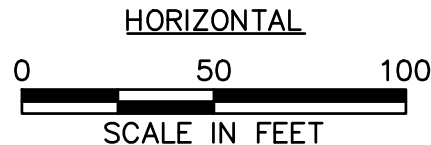


PROFILE A-A



NOTE:

1. MINIMUM 3' OF COVER BETWEEN STREAMBED AND TOP OF PIPELINE.
2. PROPOSED FILL WILL BE IN TRENCH AND WILL BE RESTORED TO PRECONSTRUCTION ELEVATIONS.
3. APPROVED ESC AND SWM MEASURES ARE NOT SHOWN FOR CLARITY.
4. PIPELINE NOT SHOWN ON PROFILE BECAUSE IT IS A BORE BELOW SURFACE WATER AND DOES NOT CREATE AN IMPACT.



TETRA TECH

WWW.TETRATECH.COM

661 ANDERSEN DRIVE - FOSTER PLAZA 7
PITTSBURGH, PA 15220
T: (412) 921-7090 | F: (412) 921-4040



WETLAND CROSSING

WETLAND NAME: W-IJ22

LAT./LONG. = 36.827839, -79.350197

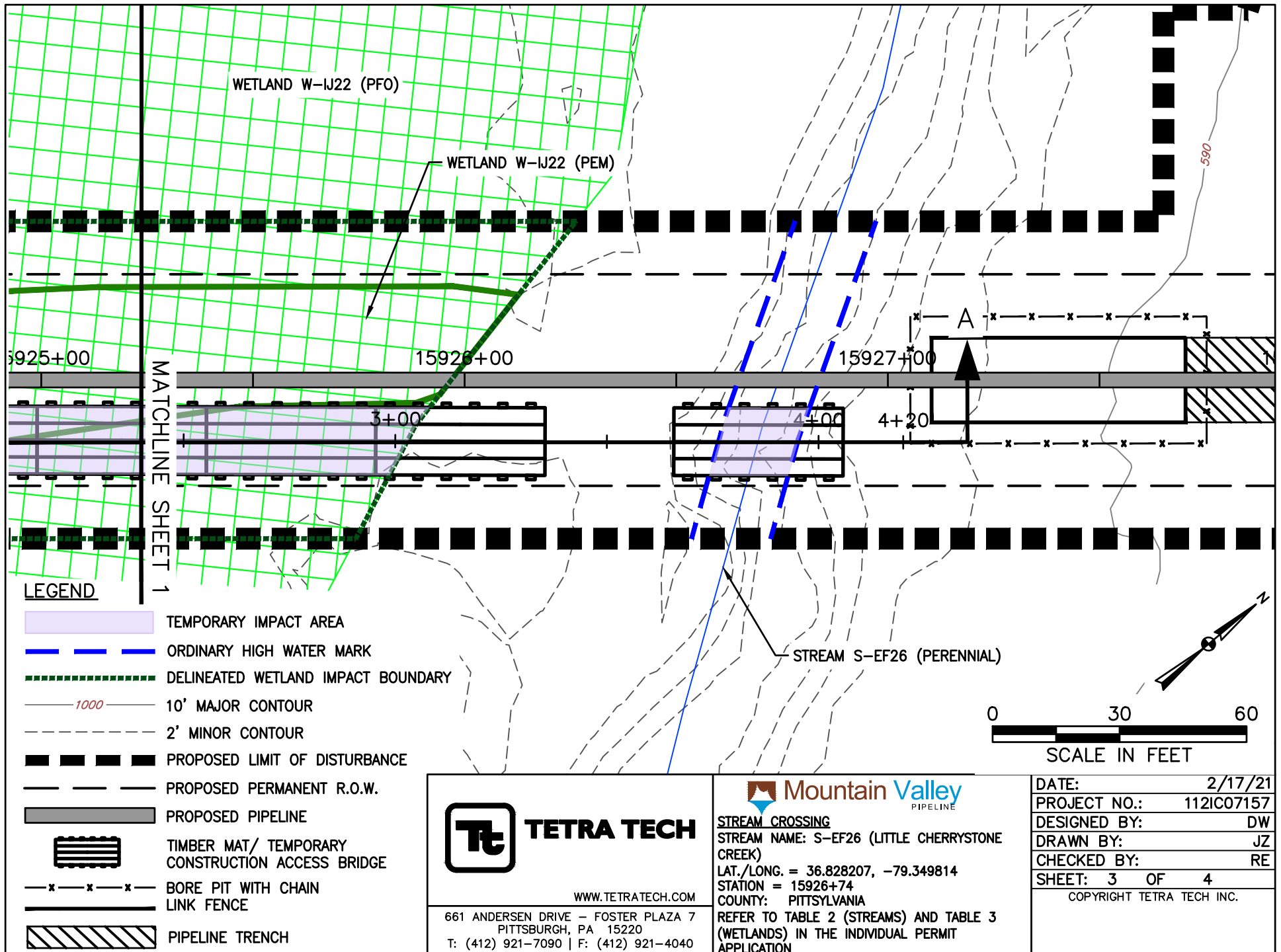
STATION = 15925+00

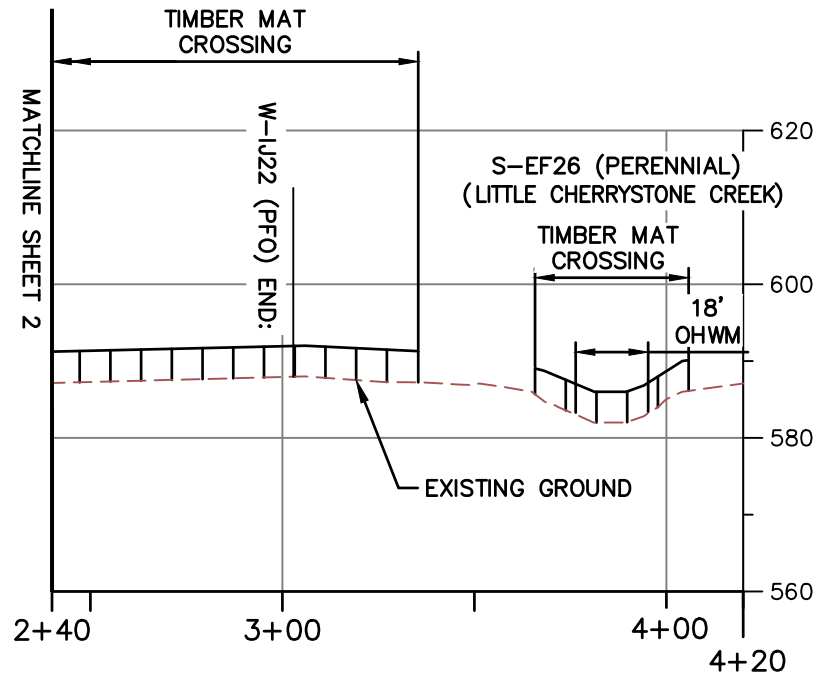
COUNTY: PITTSYLVANIA

REFER TO TABLE 2 (STREAMS) AND TABLE 3 (WETLANDS) IN THE INDIVIDUAL PERMIT APPLICATION

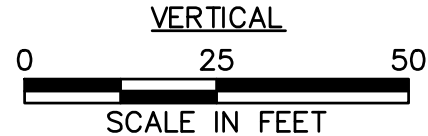
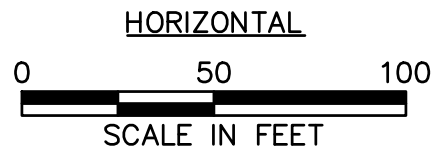
DATE:	2/17/21
PROJECT NO.:	112IC07157
DESIGNED BY:	DW
DRAWN BY:	JZ
CHECKED BY:	RE
SHEET: 2 OF 4	

COPYRIGHT TETRA TECH INC.





PROFILE A-A



NOTE:

1. MINIMUM 3' OF COVER BETWEEN STREAMBED AND TOP OF PIPELINE.
2. PROPOSED FILL WILL BE IN TRENCH AND WILL BE RESTORED TO PRECONSTRUCTION ELEVATIONS.
3. APPROVED ESC AND SWM MEASURES ARE NOT SHOWN FOR CLARITY.
4. PIPELINE NOT SHOWN ON PROFILE BECAUSE IT IS A BORE BELOW SURFACE WATER AND DOES NOT CREATE AN IMPACT.



TETRA TECH

WWW.TETRATECH.COM

661 ANDERSEN DRIVE - FOSTER PLAZA 7
PITTSBURGH, PA 15220
T: (412) 921-7090 | F: (412) 921-4040



STREAM CROSSING

STREAM NAME: S-EF26 (LITTLE CHERRYSTONE CREEK)

LAT./LONG. = 36.828207, -79.349814
STATION = 15926+74

COUNTY: PITTSYLVANIA

REFER TO TABLE 2 (STREAMS) AND TABLE 3 (WETLANDS) IN THE INDIVIDUAL PERMIT APPLICATION

DATE:	2/17/21
PROJECT NO.:	112IC07157
DESIGNED BY:	DW
DRAWN BY:	JZ
CHECKED BY:	RE
SHEET:	4 OF 4

COPYRIGHT TETRA TECH INC.