

LEGEND

- TEMPORARY IMPACT AREA
- ORDINARY HIGH WATER MARK
- 10' MAJOR CONTOUR
- 2' MINOR CONTOUR
- PROPOSED LIMIT OF DISTURBANCE
- PROPOSED PERMANENT R.O.W.
- PROPOSED PIPELINE
- TIMBER MAT/ TEMPORARY CONSTRUCTION ACCESS BRIDGE



TETRA TECH

WWW.TETRATECH.COM

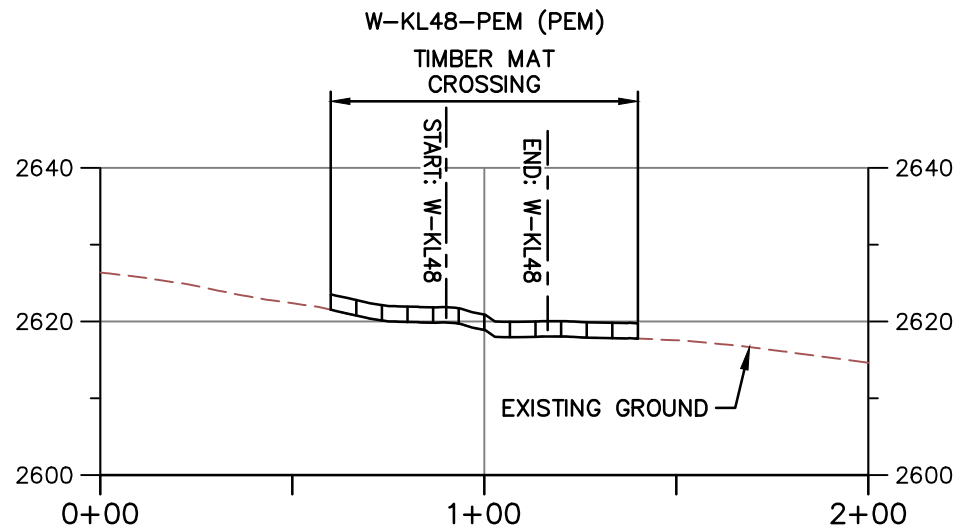
661 ANDERSEN DRIVE - FOSTER PLAZA 7
PITTSBURGH, PA 15220
T: (412) 921-7090 | F: (412) 921-4040



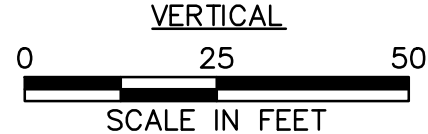
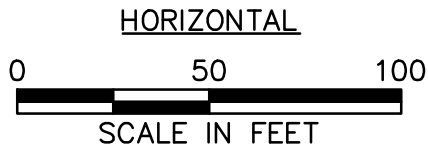
WETLAND CROSSING

WETLAND NAME: W-KL48-PEM (PEM)
LAT./LONG. = 37.151965, -80.130049
STATION = 12798+51
COUNTY: ROANOKE
REFER TO TABLE 2 (STREAMS) AND TABLE 3 (WETLANDS) IN THE INDIVIDUAL PERMIT APPLICATION

DATE: 2/12/21
PROJECT NO.: 112IC07157
DESIGNED BY: DW
DRAWN BY: RD
CHECKED BY: RE
SHEET: 1 OF 2
COPYRIGHT TETRA TECH INC.



PROFILE A-A



NOTE:

1. MINIMUM 3' OF COVER BETWEEN STREAMBED AND TOP OF PIPELINE.
2. PROPOSED FILL WILL BE IN TRENCH AND WILL BE RESTORED TO PRECONSTRUCTION ELEVATIONS.
3. APPROVED ESC AND SWM MEASURES ARE NOT SHOWN FOR CLARITY.
4. PIPELINE NOT SHOWN ON PROFILE BECAUSE IT HAS BEEN PREVIOUSLY CONSTRUCTED AND DOES NOT CREATE A CURRENT IMPACT.



TETRA TECH

WWW.TETRATECH.COM

661 ANDERSEN DRIVE - FOSTER PLAZA 7
PITTSBURGH, PA 15220
T: (412) 921-7090 | F: (412) 921-4040



WETLAND CROSSING

WETLAND NAME: W-KL48-PEM (PEM)
LAT./LONG. = 37.151965, -80.130049
STATION = 12798+51
COUNTY: ROANOKE

REFER TO TABLE 2 (STREAMS) AND TABLE 3 (WETLANDS) IN THE INDIVIDUAL PERMIT APPLICATION

DATE: 2/12/21
PROJECT NO.: 112IC07157
DESIGNED BY: DW
DRAWN BY: RD
CHECKED BY: RE
SHEET: 2 OF 2

COPYRIGHT TETRA TECH INC.